

Ground Water Commission
State of Colorado

Final Permit No. 7774-FP

KIOWA-BIJOU DESIGNATED GROUND WATER BASIN

Priority Date: October 17, 1957
Use(s): IRRIGATION
Name of Claimant: J N SARGENT
Permitted Well
Location: SE 1/4 of the SE 1/4 of Section 18, Township 1 South, Range 60 West of the Sixth Principal Meridian.

Maximum annual volume of appropriation: 535 acre-feet
Maximum pumping rate: 250 gallons per minute
Number of acres which may be irrigated: 214 acres
Totalizing Flow Meter: Meter may be required

Description of acres irrigated or place of use: The SE1/4 and the E1/2 of the NE1/4 of Section 18, Township 1 South, Range 60 West

Aquifer(s): QUATERNARY ALLUVIUM

COMMINGLED ACRES AUTHORIZATION

Other wells commingled: 11791-R, 11792-R, 11793-R

Commingled annual appropriation: 535 acre-feet
(Subject to individual well permit limits)

Number of commingled acres: 214 acres

Description of commingled acreage: The SE1/4 and the E1/2 of the NE1/4 Section 18, Township 1 South, Range 60 West

Done this 6th day of June, 2012



Dick Wolfe
State Engineer
State of Colorado

By:



Keith Vander Horst, P.E.
Designated Basins Team Leader

Receipt No.: 9001002

Best Copy Available

Form D
5/57/2.5M

Serial No.
P 174

STATE OF COLORADO
DIVISION OF WATER RESOURCES
OFFICE OF THE STATE ENGINEER
GROUND WATER SECTION

PERMIT TO USE GROUND WATER
NO. 7774-F

This permit, when properly completed, authorizes J. N. Sargent of H. Morgan, Colo., to have a water well constructed by Wright Hagelha Wiggins Road # 115, a Licensed Well Driller, which will comply with the following proposed specifications, and to use the water for IRRIGATION purpose(s) without waste and for beneficial use.

Size of well 26 in.; Depth 85 ft. (max); Size of Casing 12 in.;
To be cased solid and sealed from 0 ft. to 10 ft.; Perforated from 12 ft. to 85 ft.; from to ft. and from ft. to ft.
Pump to be installed Oct 15, 1957; Type Turb.; Size 3" ; Discharge pipe size 5" in.; producing 500 gpm at Horiz (psi) (ft) head.
Located in SE 1/4, of SE 1/4 of Sect. 18, Twp. 15, Rge 60W, 6PM.
Water to be used for irrigation 240 a in NE 1/4 E SE 1/4 Sec 18.

Issued in Denver, Colorado
Sept 30 1957
Receipt No. 7774-F

DIVISION OF WATER RESOURCES
OFFICE OF THE STATE ENGINEER
State Engineer
by Geo. Wolburn
Authorized Agent

To be made in Triplicate: White to User, Blue to file, Red card to Driller.

Form D
5/52/2.5M

Serial No.
P 174

STATE OF COLORADO
DIVISION OF WATER RESOURCES
OFFICE OF THE STATE ENGINEER
GROUND WATER SECTION

PERMIT TO USE GROUND WATER
NO. 7774-F

This permit, when properly completed, authorizes J. N. Sargent
of H. Morgan, Colo., to have a water well constructed by Kerr H. Degette
Maggens Hole # 115, a Licensed Well Driller, which will comply with the
following proposed specifications, and to use the water for IRRIGATION purpose(s)
without waste and for beneficial use.

Size of well 26 in.; Depth 85 ft. (max); Size of Casing 12 in.;
To be cased solid and sealed from 0 ft. to 10 ft.; Perforated
from 12 ft. to 85 ft.; from to ft. and from ft. to ft.
Pump to be installed Oct 15, 1957; Type Turb.; Size 3" ; Discharge
pipe size 5" in.; producing 500 gpm at Horizontal (psi) (ft) head.
Located in SE 1/4, of SE 1/4 of Sect. 18, Twp. 15, Rge 60W, 6PM.
Water to be used irrigate 240a in NE 1/4 SE 1/4 Sec 18.

Issued in Denver, Colorado

Sept 30 1957

Receipt No. 7774-F

DIVISION OF WATER RESOURCES
OFFICE OF THE STATE ENGINEER

State Engineer

by Geo. Wolburn
Authorized Agent

STATE OF COLORADO
DIVISION OF WATER RESOURCES
OFFICE OF THE STATE ENGINEER
GROUND WATER SECTION

IRRIGATION

APPLICATION FOR PERMIT TO USE GROUND WATER

Applicant J. N. Sargent Date 9/30/57
P. O. Address Fort Morgan, Colo.

Permission is hereby requested for

- (1) Use of 500 gpm, _____ cfs direct or (FILL OUT)
(ONE LINE)
- (2) Storage and use of _____ acre feet

of ground water to be used for irrigation purpose(s). This use will begin on or about 10/15, 1957. The water will be obtained from (an) aquifer(s) at approximate depth(s) of 60 ft., 80 ft. and _____ ft. The well will be located and constructed as detailed on the reverse side hereof.

(IF FOR IRRIGATION PURPOSES FILL IN THIS PORTION)

Legal description of land to be irrigated E 1/2 of NE 1/4 & SE 1/4 Sec 18 T1S R60W 6PM Total acreage 240

Other water rights from which water can be obtained for this land none

FOR STATE ENGINEER'S USE

Application received _____ 19____
Permit _____ approved
Issued _____ 19____
Receipt No. _____

The above statements and those on the reverse side, made for the purpose of obtaining a permit to use ground water are true to the best of my knowledge and belief. There is attached my remittance of \$25.00

J. N. Sargent
Signature of Applicant
by - Virgil Segelbe

REVERSE SIDE MUST ALSO BE COMPLETED

DESCRIPTION OF PROPOSED WELL AND EQUIPMENT

Driller Segelbe Well Service License No. 115 Start of work 10/3 1957

Type of Rig reverse rotary

Size of hole 24 in. for 85 ft., _____ in. for _____ ft., _____ in. for _____

Size of casing 12 in. for 85 ft., _____ in. for _____ ft., _____ in. for _____ ft.

Wt. of casing 14 #/ft., _____ #/ft., _____ #/ft.

Perforated from 60 ft. to 85 ft.

from _____ ft. to _____ ft.

from _____ ft. to _____ ft.

Pump type turbine

Installed Oct 15 1957

Size 5" Head 75'

Conducted to site of use by

Pipe Ditch

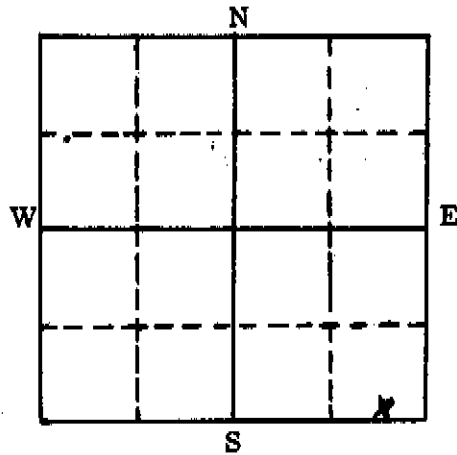
Flume Other

Size of conductor 1 1/2"

LOCATION

County Adams

Sect. 18, Twp. 1S, Rge. 6W, 6 P.M.



LOCATION OF WELL TO BE MADE WITHIN A SMALL SQUARE WHICH REPRESENTS A 40 ACRE TRACT

If the above is not applicable fill in spaces below.

Town or subdivision _____

Street address _____

or Lot and Block No. _____

THIS SIDE OF APPLICATION MUST BE COMPLETED SATISFACTORILY BEFORE PERMIT IS ISSUED

STATE OF COLORADO
DIVISION OF WATER RESOURCES
OFFICE OF THE STATE ENGINEER
GROUND WATER SECTION

IRRIGATION

Best Copy Available

APPLICATION FOR PERMIT TO USE GROUND WATER

Applicant J. N. Sargent Date 9/30/57
P.O. Address Fort Morgan, Colo.

Permission is hereby requested for

- (1) Use of 500 gpm, _____ cfs direct or (FILL OUT)
(ONE LINE)
- (2) Storage and use of _____ acre feet

of ground water to be used for irrigation purpose(s). This use will begin on or about 10/15, 1957. The water will be obtained from (an) aquifer(s) at approximate depth(s) of 60 ft., 80 ft. and _____ ft. The well will be located and constructed as detailed on the reverse side hereof.

(IF FOR IRRIGATION PURPOSES FILL IN THIS PORTION)

Legal description of land to be irrigated E 1/2 of NR 1/4 & SR 1/4 Sec 18
T1S R60W 6PM Total acreage 240

Other water rights from which water can be obtained for this land none

FOR STATE ENGINEER'S USE

Application received _____ 19____
Permit _____ approved
Issued _____ 19____
Receipt No. _____

The above statements and those on the reverse side, made for the purpose of obtaining a permit to use ground water are true to the best of my knowledge and belief. There is attached my remittance of \$25.00

J. N. Sargent
Signature of Applicant
by Virgil Segelbe

REVERSE SIDE MUST ALSO BE COMPLETED

Best Copy Available

DESCRIPTION OF PROPOSED WELL AND EQUIPMENT

Driller Sagable Well Service License No. 115 Start of work 10/3 1957

Type of Rig reverse rotary

Size of hole 24 in. for 85 ft., _____ in. for _____ ft., _____ in. for _____

Size of casing 12 in. for 85 ft., _____ in. for _____ ft., _____ in. for _____ ft.

Wt. of casing 14 #/ft., _____ #/ft., _____ #/ft.

Perforated from 60 ft. to 85 ft.

from _____ ft. to _____ ft.

from _____ ft. to _____ ft.

Pump type turbine

Installed Oct 15 1957

Size 5" Head 75

Conducted to site of use by

Pipe Ditch

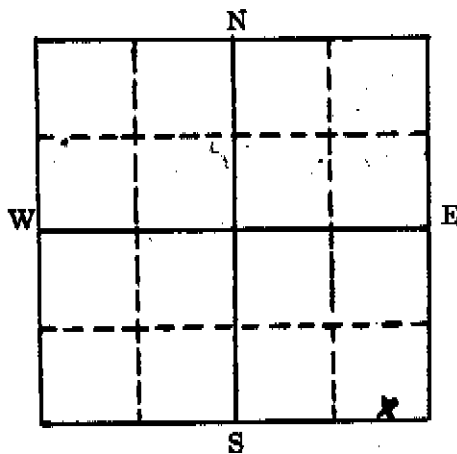
Flume Other

Size of conductor 1 1/2"

LOCATION

County Adams

Sect. 18, Twp. 1 S, Rge. 6 W, 6 P.M.



LOCATION OF WELL TO BE MADE WITHIN A SMALL SQUARE WHICH REPRESENTS A 40 ACRE TRACT

If the above is not applicable fill in spaces below.

Town or subdivision _____

Street address _____

or Lot and Block No. _____

THIS SIDE OF APPLICATION MUST BE COMPLETED SATISFACTORILY BEFORE PERMIT IS ISSUED

STATE OF COLORADO
DIVISION OF WATER RESOURCES
OFFICE OF THE STATE ENGINEER
GROUND WATER SECTION

RECEIVED

JUN 24 1958
GROUND WATER SECT.
COLORADO
STATE ENGINEER

Index No. 72
IDWD 7-1
Use Domestic
Registered 12/4/58
Cards Typed 9/24/58

LOG AND HISTORY OF WELL
PERMIT NO. 7774-F

Drilled by Segulb. Well Serv. Lic. No. 115

Owner J. W. Sargent

Address Fort Morgan

Tenant Same

Used for irrigation

on or by SE 1/4 SE 1/4 SEC 18 Twp 15 R6W
(description of site or land)

Date Started Oct 15, 1958

Date Completed Oct 16, 1957

Date Tested Oct 17, 1957

Yield 250 gpm _____ cfs

Pump type turbine Size 4

Driven by elec RPM 1750

Depth to Inlet 78 Draw down 76 ft

Size and Kind of Casing:

From 0 to 81 Type black Wt. 14

From _____ to _____ Type _____ Wt. _____

From _____ to _____ Type _____ Wt. _____

Perforations: Size and Type

From 41 to 81 Type black Size 12

From _____ to _____ Type _____ Size _____

From _____ to _____ Type _____ Size _____

Well description

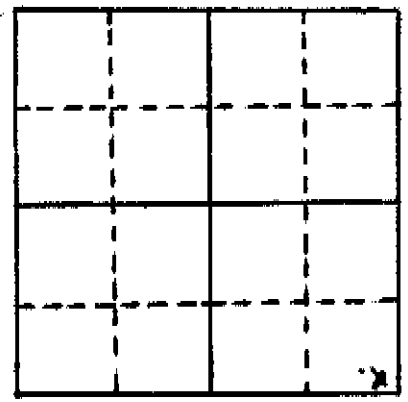
Drilled from 0 to 81, 26 in.

from _____ to _____, _____ in.

from _____ to _____, _____ in.

WELL LOCATION of
ADAMS COUNTY 01
SE 1/4 of SE 1/4 of Sect. 18
Twp. 15N, Rge. 60W, C. PM

LOCATE WELL ACCURATELY IN THE
SMALL SQUARES REPRESENTING
40 ACRES



Ground elevation _____
(if known)

How Drilled:

reverse rotary

REMARKS

Cementing, Packing, Type of
Shut-off, Depth to Shut-off, etc.
PUT LOG OF WELL ON REVERSE SIDE

STATE OF COLORADO
DIVISION OF WATER RESOURCES
OFFICE OF THE STATE ENGINEER
GROUND WATER SECTION

RECEIVED

JUN 24 1958
GROUND WATER SECT.
COLORADO
STATE ENGINEER

Index No. 72
IDWD 1-1
Use Private
Registered Class
Cards Typed 4/24


Best Copy Available

LOG AND HISTORY OF WELL
PERMIT NO. 7774-F

Drilled by Segal Well Dr. Lic. No. 115
Owner J. M. Sargent
Address Fort Morgan
Tenant same
Used for irrigation
on or by SE 1/4 SE 1/4 SEC. 19 TWP. 15 R6W
(description of site or land)
Date Started Oct 15, 1958
Date Completed Oct 16, 1957
Date Tested Oct 17, 1957
Yield 250 gpm cfs
Pump type turbine Size 4
Driven by elec RPM 1750

WELL LOCATION of
ADAMS COUNTY
SE 1/4 of SE 1/4 of Sect. 18
Twp. 15N, Rge. 60W, C. PM

LOCATE WELL ACCURATELY IN THE
SMALL SQUARES REPRESENTING
40 ACRES



Depth to Inlet 78 Draw down 76 ft

Ground elevation _____
(if known)

Size and Kind of Casings:

How Drilled:

From 0 to 81 Type black Wt. 14
From _____ to _____ Type _____ Wt. _____
From _____ to _____ Type _____ Wt. _____

reverse rotary

Perforations: Size and Type

REMARKS
Cementing, Packing, Type of
Shut-off, Depth to Shut-off, etc.
PUT LOG OF WELL ON REVERSE SIDE

From 41 to 81 Type black Size 12
From _____ to _____ Type _____ Size _____
From _____ to _____ Type _____ Size _____

Well description

Drilled from 0 to 81, 26 in.
from _____ to _____, _____ in.
from _____ to _____, _____ in.

LOG OF WELL
ADD SPACES AS NEEDED

From 0 ft. to 40 ft.

40 ft. to 50 ft.

50 ft. to 60 ft.

60 ft. to 70 ft.

70 ft. to 80 ft.

Best Copy Available

top soil & fine sand
fine sand

white

some gravel

very light brown

fine sand

fine sand

fine sand

fine sand

fine sand

fine sand

fine sand

fine sand

fine sand

fine sand

fine sand

fine sand

fine sand

fine sand

fine sand

fine sand

fine sand

fine sand

fine sand

fine sand

fine sand

fine sand

fine sand

Ground Water Commission
State of Colorado

Final Permit No. 11791-RFP

KIOWA-BIJOU DESIGNATED GROUND WATER BASIN

Priority Date: June 30, 1952
Use(s): IRRIGATION
Name of Claimant: RICHARD G & CAROLYN R SELLKE
Permitted Well Location: NE 1/4 of the SE 1/4 of Section 18, Township 1 South, Range 60 West of the Sixth Principal Meridian.

Maximum annual volume of appropriation: 50 acre-feet
Maximum pumping rate: 400 gallons per minute
Number of acres which may be irrigated: 20 acres
Totalizing Flow Meter: Meter may be required

Description of acres irrigated or place of use: 20 acres in the E1/2 of the NE1/4 and SE1/4 of Section 18, Township 1 South, Range 60 West

Aquifer(s): QUATERNARY ALLUVIUM

COMMINGLED ACRES AUTHORIZATION


Other wells commingled: 11792-R, 11793-R, 7774-F

Commingled annual appropriation: 535 acre-feet
(Subject to individual well permit limits)


Number of commingled acres: 214 acres

Description of commingled acreage: The SE1/4 and E1/2 of the NE1/4 of Section 18, Township 1 South, Range 60 West

Done this 6th day of June, 2012



Dick Wolfe
State Engineer
State of Colorado

By: 
Keith Vander Horst, P.E.
Designated Basins Team Leader

Receipt No.: 9001579

SEP 16 1960

STATE OF COLORADO
DIVISION OF WATER RESOURCES

RECEIVED
APR 19 1960
GROUND WATER SECTION
STATE ENGINEER

Best Copy Available

OF THE STATE ENGINEER, GROUND WATER SECTION

REGISTRATION NO. 11791 OF WELL # 1

Registrant J. M. Sargent Date April 1960

P.O. Address 103 W 6th Ave Ft. Morgan, Colo.

WELL LOCATION

County Adams Co 01
NE
1/4, SE 1/4 Section 18
Twp. 1S, Rge. 60W PM

Depth 70 ft. Diameter 12 in.

Casing : 50 ft. Plain; 30 ft. Perfor.

Static Water Level 50 ft. from top

Yield 700 (gpm) (cfs) from 60 ft.

Used for Irrigation on/at

Block 16's SE 1/4 of 19 T. 19 N. R. 60 W. Cont. 16 AC
(legal description of land or site)

Water conveyed by ditch, size 5 ft

Type Turbine Size 10 HP

Driven by Electric motor at 1700 RPM

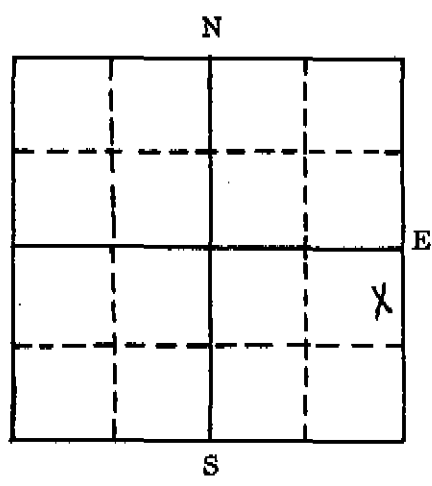
Well was first used June, 1957
cfs

for Irrigation using _____ gpm

Well enlarged _____, 19 to
deepened _____

(gpm)(cfs)(ft)

LOG SHOULD BE GIVEN ON REVERSE
SIDE IF AVAILABLE



WELL TO BE LOCATED AS ACCUR-
ATELY AS POSSIBLE WITHIN A
SMALL SQUARE WHICH REPRESENTS
40 ACRES; OR IF IN A TOWN OR
SUBDIVISION FILL IN THE FOLLOW-
ING:

Town or Subdivision _____

Street address or Lot and Block _____

The above well (has) (has not) been registered in the Office of the State Engineer prior to May 1, 1957. If Registered give Filing No. _____

If NOT Registered prior to May 1, 1957, a \$5.00 filing fee accompanies this form.

The above statements are true and correct to the best of my knowledge and belief.
Subscribed and Sworn before me

this 13th day of April, 1960.

My commission expires Sept. 25, 1961

J. M. Sargent
Registrant

(SEAL) John W. Robison
Notary Public

FOR STATE ENGINEER'S USE

Located in 1-1 district, Adams County for IRRIGATION

Registration No. 1801 in 1-1, on _____

APR 19 1960

~~Request receipt returned return receipt~~

STATE OF COLORADO DIVISION OF WATER RESOURCES OFFICE OF THE STATE ENGINEER, GROUND WATER SECTION

RECEIVED APR 19 1960 GROUND WATER SECTION COLORADO STATE ENGINEER

REGISTRATION NO. 11791 OF WELL #1 Registrant J. N. Sargent Date April 14 1960

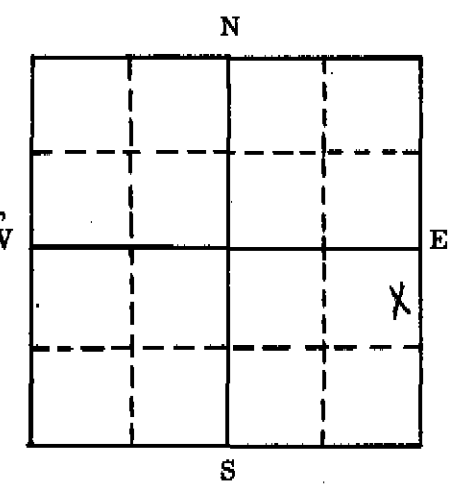
P.O. Address 103 W 6th Ave Ft. Morgan, Colo. WELL LOCATION Adams Co 01

Depth 50 ft. Diameter 12 in. County Adams NE 1/4, SE 1/4 Section 18

Casing: 50 ft. Plain; 30 ft. Perfor. Twp. 1S, Rge. 60W PM

Static Water Level 50 ft. from top Yield 400 (gpm)(cfs) from 60 ft.

Used for Irrigation on/at



Legal description of land or site: E 1/2 of NE 1/4 of S 1/4 of T. 19 S. R. 60 W. S. 18 PM

Water conveyed by ditch, size 5 ft. PUMP DATA

Type Turbine Size 10 H.P. Driven by Electric motor at 1400 RPM

Well was first used June 1957, 1 cfs

for Irrigation using 1 gpm

Well enlarged, 19 to deepened (gpm)(cfs)(ft)

WELL TO BE LOCATED AS ACCURATELY AS POSSIBLE WITHIN A SMALL SQUARE WHICH REPRESENTS 40 ACRES; OR IF IN A TOWN OR SUBDIVISION FILL IN THE FOLLOWING:

LOG SHOULD BE GIVEN ON REVERSE SIDE IF AVAILABLE

Town or Subdivision Street address or Lot and Block

The above well (has) (has not) been registered in the Office of the State Engineer prior to May 1, 1957. If Registered give Filing No.

If NOT Registered prior to May 1, 1957, a \$5.00 filing fee accompanies this form.

The above statements are true and correct to the best of my knowledge and belief. Subscribed and Sworn before me

this 13th day of April, 1960. My commission expires Sept. 25, 1961


J. N. Sargent Registrant

(SEAL) John H. Robison Notary Public

FOR STATE ENGINEER'S USE Located in 1-1 district, Adams County for IRRIGATION

Registration No. 1801 in 1-1, on APR 19 1960

Return receipt to State Engineer



Ground Water Commission
State of Colorado

Final Permit No. 11792-RFP

KIOWA-BIJOU DESIGNATED GROUND WATER BASIN

Priority Date: July 31, 1953
Use(s): IRRIGATION
Name of Claimant: RICHARD G & CAROLYN R SELLKE
Permitted Well
Location: NE 1/4 of the SE 1/4 of Section 18, Township 1 South, Range 60 West of the Sixth Principal Meridian.

Maximum annual volume of appropriation: 50 acre-feet
Maximum pumping rate: 500 gallons per minute
Number of acres which may be irrigated: 20 acres
Totalizing Flow Meter: Meter may be required

Description of acres irrigated or place of use: 20 acres in the E1/2 of the NE1/4 and SE1/4 of Section 18, Township 1 South, Range 60 West

Aquifer(s): QUATERNARY ALLUVIUM

COMMINGLED ACRES AUTHORIZATION

Other wells commingled: 11791-R, 11793-R, 7774-F

Commingled annual appropriation: 535 acre-feet
(Subject to individual well permit limits)


Number of commingled acres: 214 acres

Description of commingled acreage: The SE1/4 and the E1/2 of the NE1/4 of Section 18, Township 1 South, Range 60 West

Done this 6th day of June, 2012



Dick Wolfe
State Engineer
State of Colorado

By: 
Keith Vander Horst, P.E.
Designated Basins Team Leader

Receipt No.: 9001580

STATE OF COLORADO
DIVISION OF WATER RESOURCES
THE STATE ENGINEER, GROUND WATER

APR 19 1960
STATE ENG.

Best Copy Available

REGISTRATION NO. 11792 OF WELL # 2

Registrant J.M. Sargent Date Sept 19 1960

P.O. Address 103 N. 6th Ave, Colo.

WELL DATA
Depth 78 ft. Diameter 12 in.

WELL LOCATION
County Adams
Section 18
Twp. 18 Rge. 60 PM

Casing : 50 ft. Plain; 29 ft. Perfor.

Static Water Level 50 ft. from top

Yield 500 (gpm)(cfs) from 60 ft.

Used for Irrigation on/at

2 1/2 mi N.E. 1/4 SE 1/4 S. 18 Twp 18 Rge 60
(legal description of land or site)

Water conveyed by pipe, size 6 in

PUMP DATA
Type turbine Size 1 1/2 H.P.

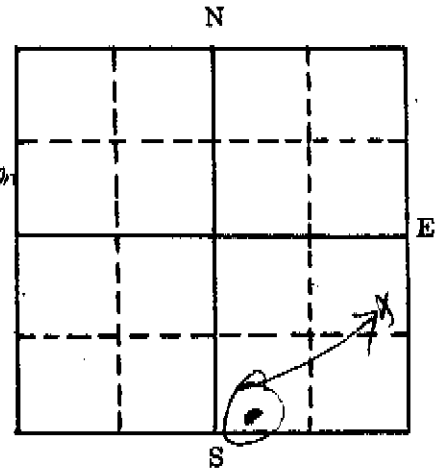
Driven by Electric motor 1760 RPM

Well was first used Jan 9 50, 19

for Irrigation using gpm

Well enlarged , 19 to
(gpm)(cfs)(ft)

LOG SHOULD BE GIVEN ON REVERSE
SIDE IF AVAILABLE



WELL TO BE LOCATED AS ACCUR-
ATELY AS POSSIBLE WITHIN A
SMALL SQUARE WHICH REPRESENTS
40 ACRES; OR IF IN A TOWN OR
SUBDIVISION FILL IN THE FOLLOW-
ING:

Town or Subdivision

Street address or Lot and Block

The above well ~~(has)~~ (has not) been registered in the Office of the State Engineer prior to May 1, 1957. If Registered give Filing No.

If NOT Registered prior to May 1, 1957, a \$5.00 filing fee accompanies this form.

The above statements are true and correct to the best of my knowledge and belief.
Subscribed and Sworn before me

this 13th day of April, 1960

My commission expires Sept 25, 1961

J.M. Sargent
Registrant

(SEAL) John H. Robinson
Notary Public

FOR STATE ENGINEER'S USE
Located in 1-1 district, Adams County for IRRIGATION

Registration No. 1802 in 1-1, on APR 19 1960

Return with receipt

STATE OF COLORADO
DIVISION OF WATER RESOURCES
OFFICE OF THE STATE ENGINEER, GROUND WATER

RECEIVED
APR 19 1960
COLORADO
STATE ENGINEER

REGISTRATION NO. 11792 OF WELL # 2

Registrant J.M. Sargent Date April 14 1960

P.O. Address 103 West 1st St. Adams, Colo.

WELL DATA
Depth 78 ft. Diameter 12 in.

WELL LOCATION
County Adams Section 18
Twp. 18 Rge. 60 PM

Casing : 50 ft. Plain; 29 ft. Perfor.

Static Water Level 50 ft. from top

Yield 500 (gpm)(cfs) from 60 ft.

Used for Irrigation on/at

E. 1/2 of NE 1/4 Sec. 18 Twp. 18 Rge. 60 PM
(legal description of land or site)

Water conveyed by pipe, size 6 ft.

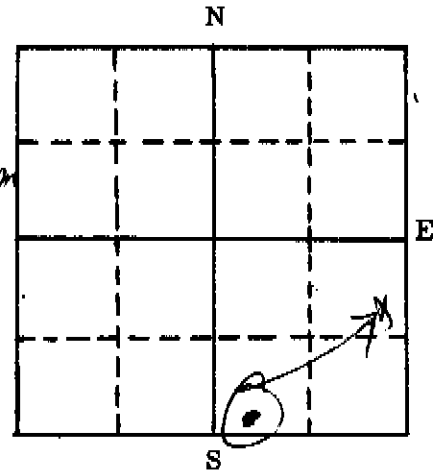
BUMP DATA
Type turbine Size 15 H.P.

Driven by Electric motor 1760 RPM

Well was first used July 9, 53, 19

for Irrigation using cfs
gpm

Well enlarged , 19 to
deepened (gpm)(cfs)(ft)



WELL TO BE LOCATED AS ACCURATELY AS POSSIBLE WITHIN A SMALL SQUARE WHICH REPRESENTS 40 ACRES; OR IF IN A TOWN OR SUBDIVISION FILL IN THE FOLLOWING:

Town or Subdivision

Street address or Lot and Block

LOG SHOULD BE GIVEN ON REVERSE SIDE IF AVAILABLE

The above well ~~has~~ (has not) been registered in the Office of the State Engineer prior to May 1, 1957. If Registered give Filing No.

If NOT Registered prior to May 1, 1957, a \$5.00 filing fee accompanies this form.

The above statements are true and correct to the best of my knowledge and belief.

Subscribed and Sworn before me

this 13th day of April, 1960

My commission expires Sept. 25, 1961

J.M. Sargent
Registrant

(SEAL) John H. Robinson
Notary Public

FOR STATE ENGINEER'S USE

Located in 1-1 district, Adams County for IRRIGATION

Registration No. 1802 in 1-1, on APR 19 1960

Return with requested

Ground Water Commission
State of Colorado

Final Permit No. 11793-RFP

KIOWA-BIJOU DESIGNATED GROUND WATER BASIN

Priority Date: June 30, 1958
Use(s): IRRIGATION
Name of Claimant: RICHARD G & CAROLYN R SELLKE
Permitted Well
Location: NE 1/4 of the SE 1/4 of Section 18, Township 1 South, Range 60 West of the Sixth Principal Meridian.

Maximum annual volume of appropriation: 50 acre-feet
Maximum pumping rate: 500 gallons per minute
Number of acres which may be irrigated: 20 acres
Totalizing Flow Meter: Meter may be required

Description of acres irrigated or place of use: 20 acres in the E1/2 of the NE1/4 and SE1/4 of Section 18, Township 1 South, Range 60 West

Aquifer(s): QUATERNARY ALLUVIUM

COMMINGLED ACRES AUTHORIZATION


Other wells commingled: 11792-R, 11791-R, 7774-F

Commingled annual appropriation: 535 acre-feet
(Subject to individual well permit limits)

Number of commingled acres: 214 acres

Description of commingled acreage: The SE1/4 and the E1/2 of the NE1/4 of Section 18, Township 1 South, Range 60 West

Done this 6th day of June, 2012



Dick Wolfe
State Engineer
State of Colorado

By: 

Keith Vander Horst, P.E.
Designated Basins Team Leader

Receipt No.: 9001581

Best Copy Available

STATE OF COLORADO
DIVISION OF WATER RESOURCES

RECEIVED

APR 19 1960

OFFICE OF THE STATE ENGINEER, GROUND WATER DIVISION

REGISTRATION NO. 11793 OF WELL # 9

Registrant J.M. Sargent Date April 19 1960

P.O. Address 123 N. 6th Ave Colo. 9th. Morgan, Colo.

WELL DATA
Depth 79 ft. Diameter 12 in. County Adams 61

Casing 50 ft. Plain; 29 ft. Perfor. E 1/2 NE 1/4 Section 18

Static Water Level 50 ft. from top Twp. 15e Rge. 60 W 60 PM

Yield 500 (gpm)(cfs) from 60 ft.

Used for Irrigation on/at

E 1/2 NE 1/4 S. 18 T. 60 N. R. 60 W.
(legal description of land or site)

Water conveyed by duct size 6

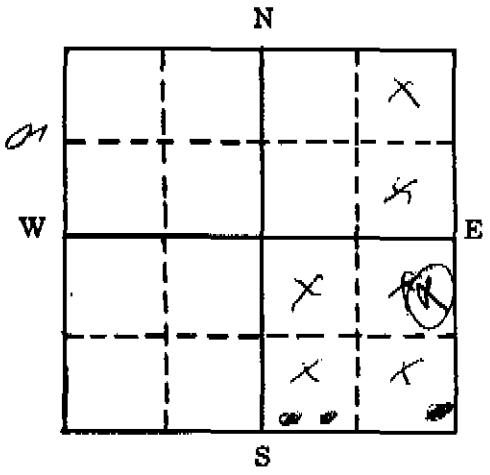
PUMP DATA
Type turbine Size 15 H.P.

Driven by Electric Motor at 1760 RPM

Well was first used June 1958
cfs

for Irrigation using _____ gpm

Well enlarged _____, 19 to
deepened _____
(gpm)(cfs)(ft)



WELL TO BE LOCATED AS ACCURATELY AS POSSIBLE WITHIN A SMALL SQUARE WHICH REPRESENTS 40 ACRES; OR IF IN A TOWN OR SUBDIVISION FILL IN THE FOLLOWING:

Town or Subdivision

Street address or Lot and Block

The above well (has) (has not) been registered in the Office of the State Engineer prior to May 1, 1957. If Registered give Filing No. no.

If NOT Registered prior to May 1, 1957, a \$5.00 filing fee accompanies this form.

The above statements are true and correct to the best of my knowledge and belief. Subscribed and Sworn before me

this 13th day of April, 1960.

My commission expires Sept. 25, 1961

J.M. Sargent
Registrant

(SEAL) John H. Robinson
Notary Public

FOR STATE ENGINEER'S USE

Located in 1-1 district, Adams County for

IRRIGATION

Registration No. 1803 in 1-1 on

APR 19 1960

Return receipt requested

STATE OF COLORADO DIVISION OF WATER RESOURCES OFFICE OF THE STATE ENGINEER, GROUND WATER SECTION

RECEIVED APR 19 1960 GROUND WATER COLORADO STATE ENGINEER

REGISTRATION NO. 11793 OF WELL # 3

Registrant J.M. Sargent Date April 19 1960

P.O. Address 103 N. 6th Ave, Colo.

WELL DATA Depth 79 ft. Diameter 12 in. County Adams 01

Casing 50 ft. Plain; 29 ft. Perfor. Section 18

Static Water Level 50 ft. from top Twp. 150, Rge. 60 PM

Yield 500 (gpm)(cfs) from 60 ft.

Used for Irrigation on/at

Legal description of land or site

Water conveyed by ditch, size 6

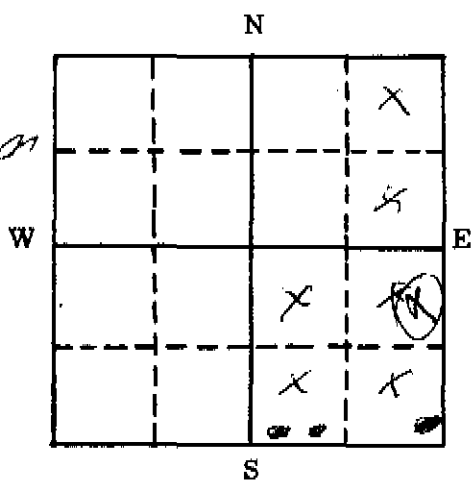
PUMP DATA Type Turbine Size 75 H.P.

Driven by Electric Motor at 1700 RPM

Well was first used June 1958

for Irrigation using gpm

Well enlarged 19 to deepened (gpm)(cfs)(ft)



WELL TO BE LOCATED AS ACCURATELY AS POSSIBLE WITHIN A SMALL SQUARE WHICH REPRESENTS 40 ACRES; OR IF IN A TOWN OR SUBDIVISION FILL IN THE FOLLOWING:

Town or Subdivision

Street address or Lot and Block

The above well (has) (has not) been registered in the Office of the State Engineer prior to May 1, 1957. If Registered give Filing No. No.

If NOT Registered prior to May 1, 1957, a \$5.00 filing fee accompanies this form.

The above statements are true and correct to the best of my knowledge and belief. Subscribed and Sworn before me

this 13th day of April, 1960.

My commission expires Sept. 25, 1961

J.M. Sargent Registrant

(SEAL) John H. Robinson Notary Public

FOR STATE ENGINEER'S USE Located in 1-1 district, Adams County for IRRIGATION

Registration No. 1803 in 1-1 on APR 19 1960

repetition received / requested