

**Ground Water Commission
State of Colorado**

Final Permit No. 960-RFP

KIOWA-BIJOU DESIGNATED GROUND WATER BASIN

Priority Date: June 20, 1944
Use(s): IRRIGATION
Name of Claimant: RUSSELL ENGELBRECHT
Permitted Well Location: SE 1/4 of the NE 1/4 at a point 2670 feet from the South Section Line and 200 feet from the East Section Line of Section 33, Township 3 South, Range 62 West of the Sixth Principal Meridian.

Maximum annual volume of appropriation: 100 acre-feet
Maximum pumping rate: 200 gallons per minute
Number of acres which may be irrigated: 40 acres
Totalizing Flow Meter: Meter may be required
Description of acres irrigated or place of use: 40 acres in part of the E1/2 of the NE1/4 of Section 33, Township 3 South, Range 62 West
Aquifer(s): QUATERNARY ALLUVIUM

COMMINGLED ACRES AUTHORIZATION

Other wells commingled: 961-R
Commingled annual appropriation: 100 acre-feet
(Subject to individual well permit limits)
Number of commingled acres: 40 acres
Description of commingled acreage: 40 acres in part of the E1/2 of the NE1/4 of Section 33, Township 3 South, Range 62 West

Done this 13th day of March, 2012



Dick Wolfe
State Engineer
State of Colorado

By: 

Keith Vander Horst, P.E.
Designated Basins Team Leader

Receipt No.: 9000177

Basin: KIOWA-BIJOU

Permit Number 960-R

Owner ENGELBRECHT RUSSELL

Address 2024 STRASBURG ROAD

STRASBURG CO 80136

Phone (h) (303) 622-9279

(w) _____

Priority date: 6/20/1944 ✓

Use: IRRIGATION ✓

Depth: 61

Aquifer(s): QUATERNARY ALLUVIUM

Meter Required: No

Expanded Acres: No

Commingle / APD Yes

Reg. 506 Div: 8

Reg. Co: 1

Reg. WD: 1

Geotech MD: 7

silent DB: 2

silent Grp: 11

silent

WELL LOCATION: SE 1/4 NE 1/4, Section 33, Township 3 S, Range 62 W PM: S ✓ Reg, SBU
2670 feet from the S section line, 200 feet from the E section line. ✓ SBU

UTM Coordinates: Easting: _____ Northing: _____

Latitude/Longitude: Latitude: _____ Longitude: _____

2.5AF/A ✓

PERMIT STATISTICS: 100 Acre-feet/year, *calc* 200 G.P.M., *Reg, SBU* 40 Acres *SBU, Reg*

Description of Acres Irrigated:

40 acres in the E1/2 of the NE1/4 of Section 33, Township 3 South, Range 62 West

1975 Aerial

part of

SBU

Date Completed: 6/20/1944, Date Issued 12/9/1959, Beneficial Use expiration date _____, First Use Date 6/20/1944

Associated permits and notes

Initials Date

EXPANDED ACRES: Priority Date: _____, The priority is date of _____ Application _____ First Use _____ Other _____

0 Acre-feet/year, Additional Acres Description of _____ Additional Acres _____ Total Acres: _____

Initials Date

COMMINGLING: Permits 961-R

100 Acre-feet/year 40 Acres

Description of acres

*claim same acreage
SBU 2006*

40 acres in the E1/2 of the NE1/4 of Section 33, Township 3 South, Range 62 West

part of

Initials Date

FINAL PERMIT EVALUATION CHECKLIST

- SBU received: 12/27/2006
- Evaluated Initials *HIF* Date *6-30-11*
- Clarified Initials _____ Date _____
- Date Entered Initials _____ Date _____

*OK - KVH
9-1-2011*

DEC 17 1959

STATE OF COLORADO
DIVISION OF WATER RESOURCES
OFFICE OF THE STATE ENGINEER, GROUND WATER SECTION

REGISTRATION NO. 960 WELL # 1

Registrant Ernest Engelbrecht Date Dec 9 1959

P.O. Address Strasburg, Colo.

WELL DATA
Depth 61' ft. Diameter 40 in.

Casing : 18" ft. Plain; 61 ft. Perfor.

Static Water Level 47 ft. from top

Yield 200 (gpm)(cfs) from 61' ft.

Used for Irrigation on/at

40a int 1/2 NE 1/4 Sec 33
(legal description of land or site)

Water conveyed by Pipe, size 5"

PUMP DATA
Type Turbine Size 4" - 5HP

Driven by Elect. at _____ RPM

Well was first used Spring, 1944

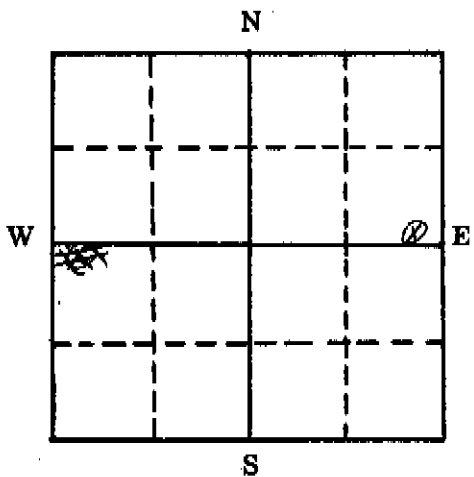
for Irrig using 200 cfs gpm

Well enlarged _____, 19____ to
deepened _____
(gpm)(cfs)(ft)

#1 WELL LOCATION
County Adams 01

Section 33

Twp. 3S, Rge. 62W 6 PM



WELL TO BE LOCATED AS ACCUR-
ATELY AS POSSIBLE WITHIN A
SMALL SQUARE WHICH REPRESENTS
40 ACRES; OR IF IN A TOWN OR
SUBDIVISION FILL IN THE FOLLO-
ING:

Town or Subdivision

Street address or Lot and Block

LOG SHOULD BE GIVEN ON REVERSE
SIDE IF AVAILABLE

The above well ~~has~~ (has not) been registered in the Office of the State Engineer prior to May 1, 1957. If Registered give Filing No. _____.

If NOT Registered prior to May 1, 1957, a \$5.00 filing fee accompanies this form.

The above statements are true and correct to the best of my knowledge and belief.
Subscribed and Sworn before me

This 9th day of December, 1959

My commission expires _____ My Commission expires January 24, 1962

Ernest Engelbrecht
Registrant

(SEAL)

Janice A. Stewart
Notary Public

FOR STATE ENGINEER'S USE

Located in 1-1 district, Adams County for Irrigation

Registration No. 1055 in 1-1, on 12-9, 1959

UNOFFICIAL

Permit Information Sheet

Receipt: 9000177

Basin: KIOWA-BIJOU

Permit Number 960-R

Owner ENGELBRECHT RUSSELL

Priority date: 6/20/1944

Div: 8

Address 2024 STRASBURG ROAD

Use: IRRIGATION

Co: 1

STRASBURG CO 80136

Depth: 61

WD: 1

Aquifer(s): QUATERNARY ALLUVIUM

MD: 7

Phone (h) (303) 622-9279

Meter Required: No

DB: 2

(w) _____

Expanded Acres: No

Grp: 11

Commingle / APD No

WELL LOCATION: SE 1/4 NE 1/4, Section 33, Township 3 S, Range 62 W PM: S

2670 feet from the S section line, 200 feet from the E section line.

UTM Coordinates: Easting: _____ Northing: _____

Latitude/Longitude: Latitude: _____ Longitude: _____

PERMIT STATISTICS: 100 Acre-feet/year, 200 G.P.M., 40 Acres

Description of Acres Irrigated:

40 acres in the E1/2 of the NE1/4 of Section 33, Township 3 South, Range 62 West

Date Completed _____, Date Issued _____, Beneficial Use expiration date _____, First Use Date _____

Associated permits and notes

Initials _____ Date _____

EXPANDED ACRES: Priority Date: _____, The priority is date of _____ Application _____ First Use _____ Other _____

0 Acre-feet/year, _____ Additional Acres Description of _____ Additional Acres _____ Total Acres: _____

Initials _____ Date _____

ALTERNATE POINT: Permits

_____ Acre-feet/year _____ Acres Description of acres _____

Initials _____ Date _____

FINAL PERMIT EVALUATION CHECKLIST

___ SBU received: 12/27/2006

___ Evaluated Initials _____ Date _____

___ Clarified Initials _____ Date _____

___ Date Entered Initials _____ Date _____

GEOTECHNICAL SERVICES BRANCH

HYDROGEOLOGICAL REPORT & RECOMMENDATIONS

Applicant: Russell Englebrecht Permit No./Receipt No.: 960-R

Location: SE/NE 33 T35 R62W County: Adams

Date Received by DWR: _____

Date Received by Geotech. Branch: _____

Aquifer to be Utilized: production is from Comanche Creek Alluvium

Remarks: _____

TD = 61 feet SWL = 47 feet perforations: ? - 61 feet
Top of bedrock in area is below 61 feet

Completion Recommendations: _____

Data Sources: 1959 Registration, log for 238070, topo map

Investigator: ST Potterff Report Date: 1/31/07

31 OCT 2006 PM 1 1



• Sender: Please print your name, address, and ZIP+4 in this box •

Melissa Peterson
 Division of Water Resources
 1313 Sherman St Rm 818
 Denver CO 80203

RECEIVED
 NOV 01 2006

WATER RESOURCES
 STATE ENGINEER
 COLO.

SENDER: COMPLETE THIS SECTION	COMPLETE THIS SECTION ON DELIVERY
<ul style="list-style-type: none"> Complete items 1, 2, and 3. Also complete item 4 if Restricted Delivery is desired. Print your name and address on the reverse so that we can return the card to you. Attach this card to the back of the mailpiece, or on the front if space permits. 	<p>A. Signature <input checked="" type="checkbox"/> <i>Sundra Lane</i> <input type="checkbox"/> Agent <input type="checkbox"/> Addressee</p> <p>B. Received by (Printed Name) <input type="checkbox"/> C. Date of Delivery <i>SUNDRALANE</i> <i>10-31-06</i></p>
<p>1. Article Addressed to: <i>Russell Engelbrecht 2024 Strasburg Rd Strasburg CO 80136</i></p> <p><i>Return Receipt</i></p>	<p>D. Is delivery address different from item 1? <input type="checkbox"/> Yes <input type="checkbox"/> No If YES, enter delivery address below:</p> <p>3. Service Type <input checked="" type="checkbox"/> Certified Mail <input type="checkbox"/> Express Mail <input type="checkbox"/> Registered <input type="checkbox"/> Return Receipt for Merchandise <input type="checkbox"/> Insured Mail <input type="checkbox"/> C.O.D.</p> <p>4. Restricted Delivery? (Extra Fee) <input type="checkbox"/> Yes</p>
<p>2. Article Number (Transfer from service label) <i>7002 2410 0001 3895 6464</i></p>	

STATE OF COLORADO

OFFICE OF THE STATE ENGINEER

Division of Water Resources
Department of Natural Resources

1313 Sherman Street, Room 818
Denver, Colorado 80203
Phone (303) 866-3581
FAX (303) 866-3589

www.water.state.co.us



October 30, 2006

Bill Owens
Governor

Russell George
Executive Director

Hal D. Simpson, P.E.
State Engineer

Russell R. Engelbrecht
2024 Strasburg Road
Strasburg, CO 80136

Certified Mail Receipt Number 7002 2410 0001 3895 6464

Subject: Request for Statement of Beneficial Use (SBU) for Registration Nos. 960-R and 961-R

Dear Well Owner:

THIS LETTER CONCERNS YOUR WATER RIGHT! Failure to respond could result in loss of use of your well.

This office is currently reviewing permit files in preparation for the issuance of final permits in the KIOWA-BIJOU Designated Ground Water Basin in Colorado. Our records show that there is no acceptable Evidence of Beneficial Use in the file for your IRRIGATION wells, Permit Nos. 960-R and 961-R, located in the SE 1/4 of the NE 1/4 of Section 33, Township 3 South, Range 62 West of the 6th P.M.

The Evidence of Beneficial Use requirement can be fulfilled by completing the enclosed blank Statement of Beneficial Use form. If you were not the owner at the time of first use, but now own this property, we recommend you obtain the information and submit the enclosed Statement as accurately as you can. You may contact the original owner and have them complete the form if possible, or conduct an independent investigation. Insert the permit number of the top line of the form, then follow the instructions on the back and note these suggestions.

PERMIT NO. 960-R

Please print your name, mailing address and phone number.

WELL LOCATION: Complete each space. Blanks show where data is unknown. The distances from section lines on file for this well are _____ feet from the ___ section line and _____ feet from the ___ section line in the SE 1/4 of the NE 1/4 of Section 33, Township 3 South, Range 62 West of the 6th P.M.

USE OF WELL: Complete the section for the use of the well. The use of the well on file is IRRIGATION.

FIRST USE DATE: Our records show that when the well with Registration No. 960- R was

registered, the date of first use was claimed as June 20, 1944. The date on which the water from this well was first used should be filled in completely and as accurately as possible.

PUMPING RATE: The well was registered for a pumping rate of 200 gpm. You may claim no more than this pumping rate.

ANNUAL APPROPRIATION: Enter the claimed annual appropriation for the use described above. The well record shows an unknown number of acre feet diverted annually. Since this amount of water was unknown, then claim the actual amount put to use. The maximum you may claim can be calculated by multiplying the number of acres by no more than 2 1/2 times.

LAND IRRIGATED: Enter the number of acres irrigated on the date claimed. Enter the legal description of the land actually irrigated at that time. Our records show the original well was registered for the irrigation of 40 acres described as the E1/2 of the NE1/4 of Section 33.

COMMINGLED WELLS: If this well was originally commingled with one or more wells, that is, if water as conveyed from one or more well(s) in a common ditch or pipeline, please report this information in item 4 and provide the following on a separate piece of paper:

- 1) Permit number of each well involved
- 2) Provide the number of acres irrigated by the commingled system
- 3) Provide the legal description of acres irrigated by the commingled system
- 4) The date these wells were first commingled.

DRILLER AND PUMP INSTALLER: The information on the well driller and pump installer is not required. Insert the letters "NA" to designate that this is not applicable.

METERING: According to the permit/registration, a meter is not required.

SIGNATURE: Print and sign your name.

PERMIT NO. 961-R

Please print your name, mailing address and phone number.

WELL LOCATION: Complete each space. Blanks show where data is unknown. The distances from section lines on file for this well are _____ feet from the ___ section line and _____ feet from the ___ section line in the SE 1/4 of the NE 1/4 of Section 33, Township 3 South, Range 62 West of the 6th P.M.

USE OF WELL: Complete the section for the use of the well. The use of the well on file is IRRIGATION.

FIRST USE DATE: Our records show that when the well with Registration No. 961- R was registered, the date of first use was claimed as June 20, 1955. The date on which the water from this well was first used should be filled in completely and as accurately as possible.

PUMPING RATE: The well was registered for a pumping rate of 200 gpm. You may claim no more than this pumping rate.

ANNUAL APPROPRIATION: Enter the claimed annual appropriation for the use(s) described above. The well record shows an unknown number of acre feet diverted annually. Since this amount of water was unknown, then claim the actual amount put to use. The maximum you may claim can be calculated by multiplying the number of acres by no more than 2 1/2 times.

LAND IRRIGATED: Enter the number of acres irrigated on the date claimed. Enter the legal description of the land actually irrigated at that time. Our records show the original well was registered for the irrigation of 40 acres described as the E1/2 of the NE1/4 of Section 33.

COMMINGLED WELLS: If this well was originally commingled with one or more wells, that is, if water as conveyed from one or more well(s) in a common ditch or pipeline, please report this information in item 4 and provide the following on a separate piece of paper:

- 1) Permit number of each well involved
- 2) Provide the number of acres irrigated by the commingled system
- 3) Provide the legal description of acres irrigated by the commingled system
- 4) The date these wells were first commingled.

DRILLER AND PUMP INSTALLER: The information on the well driller and pump installer is not required. Insert the letters "NA" to designate that this is not applicable.

METERING: According to the permit/registration, a meter is not required.

SIGNATURE: Print and sign your name.

Please reply within thirty (30) days of receipt of this letter. If the requested information is not received within thirty days, pursuant to Section 37-90-109(3) C.R.S, the final permits for these wells will be published based on the information on file, whether or not the file is complete and accurate by your account.

If you need additional assistance please contact this office.

Sincerely,



Melissa A. Peterson, P.E.
Water Resources Engineer
Designated Basins Branch

Enclosures

SENDER: COMPLETE THIS SECTION

- Complete items 1, 2, and 3. Also complete item 4 if Restricted Delivery is desired.
- Print your name and address on the reverse so that we can return the card to you.
- Attach this card to the back of the mailpiece, or on the front if space permits.

1. Article Addressed to:

Russell Englebucht
2024 Strasburg Rd
Strasburg CO 80136

2. Article Number
(Transfer from service label)

7002 2410 0001 3899 1472

COMPLETE THIS SECTION ON DELIVERY

- A. Signature X Agent
 B. Received by (Printed Name) C. Date of Delivery
 BOY CANE 1-4-07
 D. Is delivery address different from item 1? Yes
 If YES, enter delivery address below: No

3. Service Type
 Certified Mail Express Mail
 Registered Return Receipt for Merchandise
 Insured Mail C.O.D.


4. Restricted Delivery? (Extra Fee) Yes

PS Form 3811, February 2004

Domestic Return Receipt

102595-02-M-11

UNITED STATES POSTAL SERVICE



First-Class Mail
Postage & Fees Paid
USPS
Permit No. G-10

• Sender: Please print your name, address, and ZIP+4 in this box •

Melissa Peterson
Division of Water Resources
Centennial Building Room 818
1313 Sherman Street
Denver, Colorado 80203
M 340500001

RECEIVED
JAN 05 2007
WATER RESOURCES
STATE ENGINEER
COLO.

STATE OF COLORADO

OFFICE OF THE STATE ENGINEER

Division of Water Resources
Department of Natural Resources

1313 Sherman Street, Room 818
Denver, Colorado 80203
Phone (303) 866-3581
FAX (303) 866-3589

www.water.state.co.us



January 3, 2007

Bill Owens
Governor
Russell George
Executive Director
Hal D. Simpson, P.E.
State Engineer

Russell R. Engelbrecht
2024 Strasburg Road
Strasburg, CO 80136

Certified Mail Receipt Number 7002 2410 0001 3899 1472

Subject: Request for Clarification of Irrigated Acreage for Well Permit Nos. 960-R and 961-R

Dear Mr. Engelbrecht:

Thank you for submitting your Statements of Beneficial Use for the abovementioned wells. There are still a few issues that need to be cleared up before the final permits are published.

- The final permits are based on the **historical** record, i.e., what took place in 1944 when the wells were dug. These permits were issued for the irrigation of 40 acres of land in the NE1/4. You may retain the water right to the entire 40 acres, or you may opt to limit the water right to the 13.9 acres on your SBU. If you wish to change to the 40 acres, please make your corrections on the enclosed photocopies of your SBUs and submit them to this office.
- The acre-foot amount is 2.5 acre-feet of water per irrigated acre for the Kiowa-Bijou Designated Basin. If you retain the 40 acres, the acre-foot amount would be $40 \times 2.5 =$ **100 acre-feet to be split between the two wells**. If you decide to go with 13.9 acres, the acre-foot amount would be $13.9 \times 2.5 =$ **35 acre-feet to be split between the two wells**. You do not have to split this appropriation equally; you may allot the larger number of acre-feet to the better-producing well.

Please make these corrections on the enclosed photocopies of the SBUs and return them to this office. If you need additional assistance, please call me at the number in the letterhead.

Engelbrecht, Russell
January 3, 2007
Page 2 of 2

Please reply within thirty (30) days of receipt of this letter. If the requested information is not received within thirty days, pursuant to Section 37-90-109(3) C.R.S, the final permits for these wells will be published based on the information on file, whether or not the file is complete and accurate by your account.

Sincerely,

A handwritten signature in cursive script that reads "Melissa A. Peterson".

Melissa A. Peterson, P.E.
Water Resources Engineer
Designated Basins Branch

Enclosures

STATE OF COLORADO

OFFICE OF THE STATE ENGINEER

Division of Water Resources
Department of Natural Resources

1313 Sherman Street, Room 818
Denver, Colorado 80203
Phone (303) 866-3581
FAX (303) 866-3589

www.water.state.co.us

Russell R. Engelbrecht
2024 Strasburg Road
Strasburg, CO 80136

Thursday, September 28, 2006



Bill Owens
Governor

Russell George
Executive Director

Hal D. Simpson, P.E.
State Engineer

Subject: Request for Statement of Beneficial Use (SBU) for Registration Nos. 960-R and 961-R

Dear Well Owner:

THIS LETTER CONCERNS YOUR WATER RIGHT! Failure to respond could result in loss of use of your well.

This office is currently reviewing permit files in preparation for the issuance of final permits in the KIOWA-BIJOU Designated Ground Water Basin in Colorado. Our records show that there is no acceptable Evidence of Beneficial Use in the file for your IRRIGATION wells, Permit Nos. 960-R and 961-R, located in the SE 1/4 of the NE 1/4 of Section 33, Township 3 South, Range 62 West of the 6th P.M.

The Evidence of Beneficial Use requirement can be fulfilled by completing the enclosed blank Statement of Beneficial Use form. If you were not the owner at the time of first use, but now own this property, we recommend you obtain the information and submit the enclosed Statement as accurately as you can. You may contact the original owner and have them complete the form if possible, or conduct an independent investigation. Insert the permit number of the top line of the form, then follow the instructions on the back and note these suggestions.

PERMIT NO. 960-R

Please print your name, mailing address and phone number.

WELL LOCATION: Complete each space. Blanks show where data is unknown. The distances from section lines on file for this well are _____ feet from the ___ section line and _____ feet from the ___ section line in the SE 1/4 of the NE 1/4 of Section 33, Township 3 South, Range 62 West of the 6th P.M.

USE OF WELL: Complete the section for the use of the well. The use of the well on file is IRRIGATION.

FIRST USE DATE: Our records show that when the well with Registration No. 960- R

was registered, the date of first use was claimed as June 20, 1944. The date on which the water from this well was first used should be filled in completely and as accurately as possible.

PUMPING RATE: The well was registered for a pumping rate of 200 gpm. You may claim no more than this pumping rate.

ANNUAL APPROPRIATION: Enter the claimed annual appropriation for the use described above. The well record shows an unknown number of acre feet diverted annually. Since this amount of water was unknown, then claim the actual amount put to use. The maximum you may claim can be calculated by multiplying the number of acres by no more than 2 1/2 times.

LAND IRRIGATED: Enter the number of acres irrigated on the date claimed. Enter the legal description of the land actually irrigated at that time. Our records show the original well was registered for the irrigation of 40 acres described as the E 1/2 of the NE 1/4 of Section 33.

COMMINGLED WELLS: If this well was originally commingled with one or more wells, that is, if water is conveyed from one or more well(s) in a common ditch or pipeline, please report this information in item 4 and provide the following on a separate piece of paper:

- 1) Permit number of each well involved
- 2) Provide the number of acres irrigated by the commingled system
- 3) Provide the legal description of acres irrigated by the commingled system
- 4) The date these wells were first commingled.

DRILLER AND PUMP INSTALLER: The information on the well driller and pump installer is not required. Insert the letters "NA" to designate that this is not applicable.

METERING: According to the permit/registration, a meter is not required.

SIGNATURE: Print and sign your name.

PERMIT NO. 961-R

Please print your name, mailing address and phone number.

WELL LOCATION: Complete each space. Blanks show where data is unknown. The distances from section lines on file for this well are _____ feet from the ___ section line and _____ feet from the ___ section line in the SE 1/4 of the NE 1/4 of Section 33, Township 3 South, Range 62 West of the 6th P.M.

USE OF WELL: Complete the section for the use of the well. The use of the well on file is IRRIGATION.

FIRST USE DATE: Our records show that when the well with Registration No. 961- R was registered, the date of first use was claimed as June 20, 1955. The date on which the water from this well was first used should be filled in completely and as accurately as possible.

PUMPING RATE: The well was registered for a pumping rate of 200 gpm. You may claim no more than this pumping rate.

ANNUAL APPROPRIATION: Enter the claimed annual appropriation for the use(s) described above. The well record shows an unknown number of acre feet diverted annually. Since this amount of water was unknown, then claim the actual amount put to use. The maximum you may claim can be calculated by multiplying the number of acres by no more than 2 1/2 times.

LAND IRRIGATED: Enter the number of acres irrigated on the date claimed. Enter the legal description of the land actually irrigated at that time. Our records show the original well was registered for the irrigation of 40 acres described as the E1/2 of the NE1/4 of Section 33.

COMMINGLED WELLS: If this well was originally commingled with one or more wells, that is, if water is conveyed from one or more well(s) in a common ditch or pipeline, please report this information in item 4 and provide the following on a separate piece of paper:

- 1) Permit number of each well involved
- 2) Provide the number of acres irrigated by the commingled system
- 3) Provide the legal description of acres irrigated by the commingled system
- 4) The date these wells were first commingled.

DRILLER AND PUMP INSTALLER: The information on the well driller and pump installer is not required. Insert the letters "NA" to designate that this is not applicable.

METERING: According to the permit/registration, a meter is not required.

SIGNATURE: Print and sign your name.

Engelbrecht, Russell
September 28, 2006
Page 4 of 4

Please complete and submit the enclosed form(s) and any additional documents within thirty (30) days of receipt of this letter. The information requested on the Statement of Beneficial Use will help clarify the water right associated with this well.

If you need additional assistance please contact this office.

Sincerely,

A handwritten signature in cursive script that reads "Melissa A. Peterson".

Melissa A. Peterson, P.E.
Water Resources Engineer
Designated Basins Branch

Enclosures

**Ground Water Commission
State of Colorado**

Final Permit No. 961-RFP

KIOWA-BIJOU DESIGNATED GROUND WATER BASIN

Priority Date: June 20, 1955
Use(s): IRRIGATION
Name of Claimant: RUSSELL ENGELBRECHT
Permitted Well Location: SE 1/4 of the NE 1/4 at a point 2840 feet from the South Section Line and 200 feet from the East Section Line of Section 33, Township 3 South, Range 62 West of the Sixth Principal Meridian.

Maximum annual volume of appropriation: 100 acre-feet
Maximum pumping rate: 200 gallons per minute
Number of acres which may be irrigated: 40 acres
Totalizing Flow Meter: Meter may be required
Description of acres irrigated or place of use: 40 acres in part of the E1/2 of the NE1/4 of Section 33, Township 3 South, Range 62 West
Aquifer(s): QUATERNARY ALLUVIUM

COMMINGLED ACRES AUTHORIZATION

Other wells commingled: 960-R
Commingled annual appropriation: 100 acre-feet
(Subject to individual well permit limits)
Number of commingled acres: 40 acres
Description of commingled acreage: 40 acres in part of the E1/2 of the NE1/4 of Section 33, Township 3 South, Range 62 West

Done this 13th day of March, 2012

Dick Wolfe

Dick Wolfe
State Engineer
State of Colorado

By: Keith Vander Horst

Keith Vander Horst, P.E.
Designated Basins Team Leader

Receipt No.: 9000178

Basin: KIOWA-BIJOU

Permit Number 961-R

Last day of spring

Owner ENGELBRECHT RUSSELL

Priority date: 6/20/1955

Address 2024 STRASBURG ROAD

Use: IRRIGATION

STRASBURG CO 80136

Depth: 57

Aquifer(s): QUATERNARY ALLUVIUM

Phone (h) (303) 622-9279

Meter Required: No

(w)

Expanded Acres: No

Commingle / APD Yes

Reg Div: 8
Reg, SBU Co: 1
Reg WD: 1
Geotech MD: 7
silent DB: 2
silent Grp: 11
silent

WELL LOCATION: SE 1/4 NE 1/4, Section 33, Township 3 S, Range 62 W PM: S

2840 feet from the S section line, 200 feet from the E section line.

SBU, Reg
SBU

UTM Coordinates: Easting: Northing:

Latitude/Longitude: Latitude: Longitude:

2.5 AFH

PERMIT STATISTICS: 100 Acre-feet/year, calc

200 G.P.M., Reg, SBU

40 Acres Reg, SBU

Description of Acres Irrigated:

40 acres in the E1/2 of the NE1/4 of Section 33, Township 3 South, Range 62 West

parrot

Date Completed: 6/20/1955, Date Issued 12/9/1959, Beneficial Use expiration date, First Use Date 6/20/1955

Associated permits and notes

Initials Date

EXPANDED ACRES: Priority Date: The priority is date of Application First Use Other

0 Acre-feet/year, Additional Acres Description of Additional Acres Total Acres:

Initials Date

COMMINGLING: Permits 960-R

100 Acre-feet/year 40 Acres Description of acres

claim same acreage
SBU 2006

40 acres in the E1/2 of the NE1/4 of Section 33, Township 3 South, Range 62 West

parrot

Initials Date

FINAL PERMIT EVALUATION CHECKLIST

- SBU received: 12/27/2006
- Evaluated Initials HIF Date 6-30-11
- Clarified Initials Date
- Date Entered Initials Date

OK-JLVH
9-1-2011

Form No.
GWS-10
02/2005

STATE OF COLORADO
GROUND WATER COMMISSION
DIVISION OF WATER RESOURCES
818 Centennial Bldg., 1313 Sherman St., Denver, CO 80203
(303) 866-3581 Fax (303) 866-3589

For Office Use Only

RECEIVED

DEC 27 2006

WATER RESOURCES
STATE ENGINEER
COLO.

RECEIVED

JAN 10 2007

WATER RESOURCES
STATE ENGINEER
COLO.

9006178

(Review the instructions for completing this
Statement on the reverse of the form.)

STATEMENT OF BENEFICIAL USE

(For wells located within a Designed Ground Water Basin.)

1. Insert the Well Permit Number: 961 R

2. Name, address and phone number of the well owner:

NAME(S) Russell Engelbrecht

Mailing Address 2024 Strasburg Rd.

City, State, Zip Strasburg Colo. 80136

Phone (303) 622-9279

3. WELL LOCATION: County Adams Owner's Well Designation North well

SE 1/4 of the NE 1/4, Section 33, Township 3 North or South, Range 62 West of the Sixth P.M.

Distance from Section Lines: Approx. 200 feet from North or South, Approx. 200 feet from East or West, section lines.

4. The well is being used for the following purpose(s): irrigation

5. Water from the well was first beneficially used,
under this permit for the above-described purpose(s), on the following date: June 20, 1955

6. The pumping rate claimed is 200 gallons per minute.

7. The maximum annual amount of water diverted by the well for the above-described purpose(s) is ? acre-feet.

8. The land irrigated by water from this well is 40 acres, described as: SE 1/4 of NE 1/4 Section 33 township 3 South Range 62 West

9. Well constructed by: Ernest Engelbrecht Farmer Hand-Dug License No. _____

Pump installed by: Ernest Engelbrecht License No. _____

10. Meter Mfg. by: NA Serial No. NA Date Installed NA

I (we) claim and say that I (we) am (are) the owner(s) of the well described above, know the contents of the statements made herein, and state that they are true to my (our) knowledge.

I called and was granted

Please print the signer's name & title:
Russell Engelbrecht
Farmer

Signature(s) of the well owner(s):
Russell Engelbrecht

Date: a 30 day extension.
Dec 18, 2006

For Office Use Only

State Engineer

By

Date

2640 + 200 = 2840

Form No.
GWS-10
02/2005

**STATE OF COLORADO
GROUND WATER COMMISSION
DIVISION OF WATER RESOURCES**
818 Centennial Bldg., 1313 Sherman St., Denver, CO 80203
(303) 866-3581 Fax (303) 866-3589

For Office Use Only

RECEIVED

DEC 27 2006

WATER RESOURCES
STATE ENGINEER
COLO.

STATEMENT OF BENEFICIAL USE

(For wells located within a Designed Ground Water Basin.)

1. Insert the Well Permit Number: 961 R

2. Name, address and phone number of the well owner:

NAME(S) Russell Engelbrecht

Mailing Address 2024 Strasburg Rd.

City, State, Zip Strasburg Colo. 80136

Phone (303) 622-9279

9006178

(Review the instructions for completing this Statement on the reverse of the form.)

3. WELL LOCATION: County Adams Owner's Well Designation North well

SE 1/4 of the NE 1/4, Section 33, Township 3 North or South, Range 62 West of the Sixth P.M.

Distance from Section Lines: Approx. 200 feet from North or South, Approx. 200 feet from East or West, section lines.

4. The well is being used for the following purpose(s): irrigation

5. Water from the well was first beneficially used, under this permit for the above-described purpose(s), on the following date: June 20, 1955

6. The pumping rate claimed is 200 gallons per minute.

7. The maximum annual amount of water diverted by the well for the above-described purpose(s) is ? acre-feet.

8. The land irrigated by water from this well is 13.9 acres, described as: SE 1/4 of NE 1/4 Section 33 township 3 South Range 62 West

9. Well constructed by: Ernest Engelbrecht Farmer Hand-Dug License No. _____

Pump installed by: Ernest Engelbrecht License No. _____

10. Meter Mfg. by: NA Serial No. NA Date Installed NA

I (we) claim and say that I (we) am (are) the owner(s) of the well described above, know the contents of the statements made herein, and state that they are true to my (our) knowledge.

I called and was granted

Please print the signer's name & title:
Russell Engelbrecht
Farmer

Signature(s) of the well owner(s):
Russell Engelbrecht

Date: a 30 day extension
Dec 18, 2006

For Office Use Only

State Engineer

By

Date

STATE OF COLORADO
DIVISION OF WATER RESOURCES
OFFICE OF THE STATE ENGINEER, GROUND WATER SECTION

REGISTRATION NO. 961 WELL # 2

Registrant Ernest Engelbrecht Date Dec 9 1959

P.O. Address Strasburg, Colo.

WELL DATA
Depth 57 ft. Diameter 40 in.

Casing : 20" 49 ft. Plain; 8 ft. Perfor.

Static Water Level 47 1/2 ft. from top

Yield 200 (gpm)(cfs) from 57 ft.

Used for Irrigation on/at
40a in E 1/2 NE 1/4 Sec 33
(legal description of land or site)

Water conveyed by Pipe, size 5"

Type Turbine PUMP/ DATA Size 4" 5HP

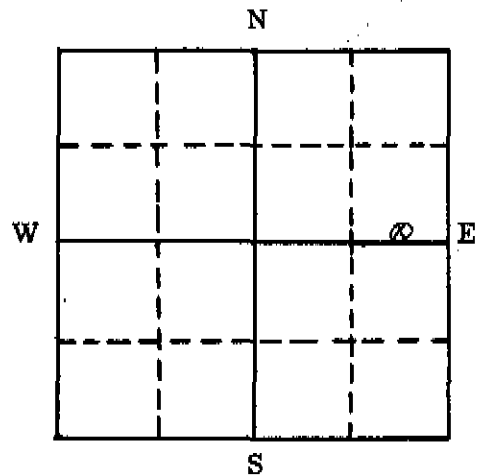
Driven by Elect at _____ RPM

Well was first used Spring, 1955

for Irrig using _____ gpm

Well enlarged _____, 19__ to
deepened _____
(gpm)(cfs)(ft)

#2 WELL LOCATION
County Adams 01
SE
SW 1/4, NE 1/4 Section 33
Twp. 3S, Rge. 62W 6 PM



WELL TO BE LOCATED AS ACCUR-
ATELY AS POSSIBLE WITHIN A
SMALL SQUARE WHICH REPRESENTS
40 ACRES; OR IF IN A TOWN OR
SUBDIVISION FILL IN THE FOLLOW-
ING:

Town or Subdivision _____

Street address or Lot and Block _____

The above well (has) (has not) been registered in the Office of the State Engineer prior to May 1, 1957. If Registered give Filing No. _____

If NOT Registered prior to May 1, 1957, a \$5.00 filing fee accompanies this form.

The above statements are true and correct to the best of my knowledge and belief.
Subscribed and Sworn before me

this 9th day of December, 1959.

My commission expires My Commission expires January 24, 1962

Ernest Engelbrecht
Registrant

(SEAL) Jessie A. Stewart
Notary Public

FOR STATE ENGINEER'S USE

Located in 1-1 district, Adams County for Irrigation

Registration No. 1054 in 1-1, on 12-9, 1959

Duplicate Form 6
4-27-65