

**Ground Water Commission
State of Colorado**

Final Permit No. 10379-FP

KIOWA-BIJOU DESIGNATED GROUND WATER BASIN

Priority Date: May 1, 1949
Use(s): IRRIGATION
Name of Claimant: COMMANCHE CREEK LAND COMPANY LLC
Permitted Well Location: SW 1/4 of the NE 1/4 at a point 2619 feet from the North Section Line and 2096 feet from the East Section Line of Section 9, Township 4 South, Range 62 West of the Sixth Principal Meridian.

Maximum annual volume of appropriation: 125 acre-feet
Maximum pumping rate: 400 gallons per minute
Number of acres which may be irrigated: 50 acres
Totalizing Flow Meter: Meter may be required
Description of acres irrigated or place of use: 50 acres in the NE1/4 of Section 9, Township 4 South, Range 62 West
Aquifer(s): QUATERNARY ALLUVIUM

Done this 9th day of March, 2012

Dick Wolfe
Dick Wolfe
State Engineer
State of Colorado

By: Keith Vander Horst
Keith Vander Horst, P.E.
Designated Basins Team Leader

Receipt No.: 0395015

Form No. GWS-11 1/2009	STATE OF COLORADO OFFICE OF THE STATE ENGINEER 818 Centennial Bldg., 1313 Sherman St., Denver, CO 80203 Phone - Info: (303) 866-3587 Main: (303) 866-3581 Fax: (303) 866-3589 http://www.water.state.co.us	For Office Use Only
------------------------	--	---------------------

**CHANGE IN OWNER NAME/ADDRESS
CORRECTION OF THE WELL LOCATION**

RECEIVED

APR 02 2009

WATER RESOURCES
STATE ENGINEER
COLO

Review instructions on the reverse side prior to completing the form.

Name, address and phone of person claiming ownership of the well permit:

NAME(S): COMMANCHE CREEK LAND COMPANY, LLC
 Mailing Address: 56860 E COUNTY ROAD 6
 City, St. Zip: STRASBURG, CO 80136
 Phone: (303) 622-9730
 E-mail (optional): _____

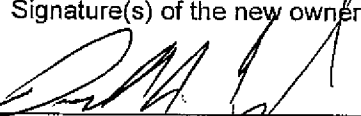
0395015

This form is filed by the named individual/entity claiming that they are the owner of the well permit as referenced below. This filing is made pursuant to C.R.S. 37-90-143.

WELL LOCATION: Well Permit Number: 10379-F Receipt Number: _____ Case Number: _____
 County ARAPAHOE Well Name or # (optional) _____
56860 E COUNTY ROAD 6 STRASBURG CO 80136
 (Address) (City) (State) (Zip)
SW 1/4 of the NE 1/4, Sec. 9, Twp. 4 N. or S., Range 62 E. or W., 64 P.M.
 Distance from Section Lines: 2619 Ft. From N. or S., 2096 Ft. From E. or W. Line.
 Subdivision Name _____ Lot _____, Block _____, Filing/Unit _____

The above listed owner(s) say(s) that he, she (they) own the well permit described herein. The existing record is being amended for the following reasons:
 Change in name of owner Change in mailing address Correction of location for exempt wells permitted prior to May 8, 1972 and non-exempt wells permitted before May 17, 1965.
 Please see the reverse side for further information regarding correction of the well location.


I (we) claim and say that I (we) (are) the owner(s) of the well permit described above, know the contents of the statements made herein, and state that they are true to my (our) knowledge.


Signature(s) of the new owner 	Please print the Signer's Name & Title <u>DONALD R. COYLE, MANAGER</u>	Date <u>MARCH 30, 2009</u>
---	---	-------------------------------

It is the responsibility of the new owner of this well permit to complete and sign this form. Signatures of agents are acceptable if an original letter of agency signed by the owner is attached to the form upon its receipt.

For Office Use Only

**ACCEPTED AS A CHANGE OF OWNERSHIP
AND/OR MAILING ADDRESS**


 State Engineer

By 

Date 09/11/2009

SEP 1 1965

B.M. RECEIVED

STATE OF COLORADO
DIVISION OF WATER RESOURCES
OFFICE OF THE STATE ENGINEER
GROUND WATER SECTION

SEP 1 1965
GROUND WATER SECT.
COLORADO
STATE ENGINEER

Index No. 2745
IDWD 1-1
Use 6
Registered 9-1-65

LATE REGISTRATION

LOG AND HISTORY OF WELL

PERMIT NO. 10379-F

WELL LOCATION

Driller Unknown Lic. No. _____

Owner STANLEY K. MORRIS

Street RT. 1, BOX 101 City Strasburg, Colo.

Tenant Same

Use of Water Irrigation

On or By NE 1/4 Sec. 9, T4S, R62W No. Acres ?
(description of site or land)

Date Started During 1949

Date Completed During 1949

Yield Estimated 400 GPM or _____ CFS

Arapahoe -03
Jaffarson County
SE 1/4 of NE 1/4 of Sect. 9
Twp. 4S, Rge. 62W, 6 PM

WELL DESCRIPTION:

Depth to Water 30 ft. Total Depth 44 ft.
(measured from ground surface)

Hole Diameter { in. 30 from 0 ft. to 44 ft.
in. _____ from _____ ft. to _____ ft.
in. _____ from _____ ft. to _____ ft.

TEST DATA:

How Tested Unknown Pump or _____ Bailed

Date Tested _____, 19____ Length _____ hrs.

Rate _____ GPM Drawn Down _____ ft.

PUMP DATA:

Pump Type Turbine Outlet Size 6 in.

Driven by Electric Motor HP 15

CASING RECORD:

Estimated
Plain Casing

Size 12", Kind Steel from 0 ft. to 25 ft. Lot _____, Block _____

Size _____, Kind _____ from _____ ft. to _____ ft. _____ Subdivision
(Include filling or number)

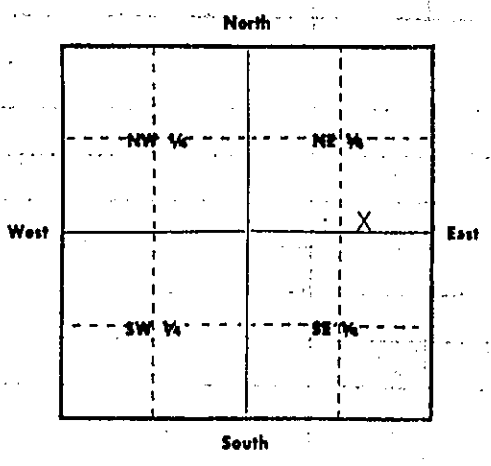
Size _____, Kind _____ from _____ ft. to _____ ft.

Perforated Casing

Size 12", Kind Steel from 25 ft. to 44 ft.

Size _____, Kind _____ from _____ ft. to _____ ft.

Size _____, Kind _____ from _____ ft. to _____ ft.



ABOVE DIAGRAM REPRESENTS ONE FULL SECTION. LOCATE WELL ACCURATELY IN SMALL SQUARE REPRESENTING 40 ACRES.

If the above is not applicable fill in:

No. _____ Street _____
City or Town _____

or

TO BE MADE OUT IN QUADRUPLICATE:
Original Blue (both sides) and Duplicate Green Copy must be filed with the State Engineer within 30 days after well is completed. White copy is for the Owner and Yellow copy for the Driller. **SIGN BLUE COPY**

FOR WELL LOG USE REVERSE SIDE

